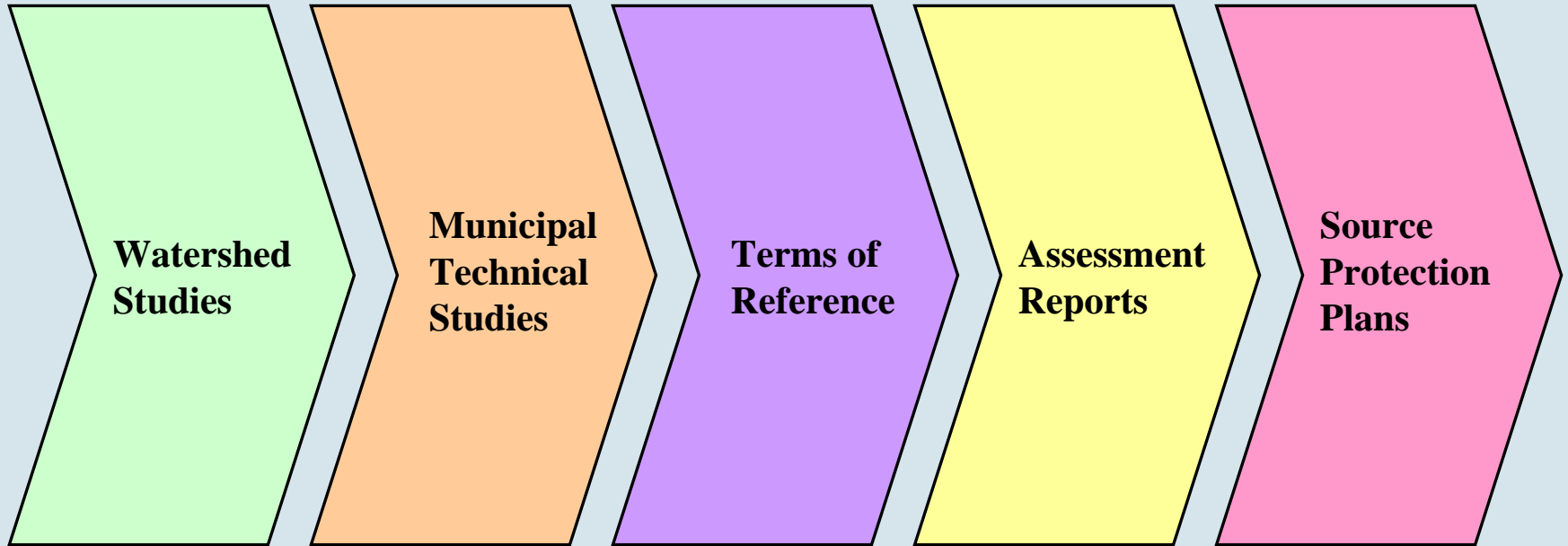


Source Water Protection – The OSSGA Approach

Stephen C. Hollingshead
for the **Ontario Stone Sand & Gravel Association**

Source Water Protection Workshop
October 27, 2009
Mississauga, Ontario

The Source Protection Process



A message is critical

but it doesn't guarantee success

**SLOW
DOWN**



LOST CAT


BLACK CAT FOUND

1. If you find a black cat, please take it to the nearest animal shelter or contact the person who lost it.
2. If you find a black cat, please take it to the nearest animal shelter or contact the person who lost it.
3. If you find a black cat, please take it to the nearest animal shelter or contact the person who lost it.

Please call if you see a black cat.

100-100-1000 100-100-1000 100-100-1000

The OSSGA Strategy



Science

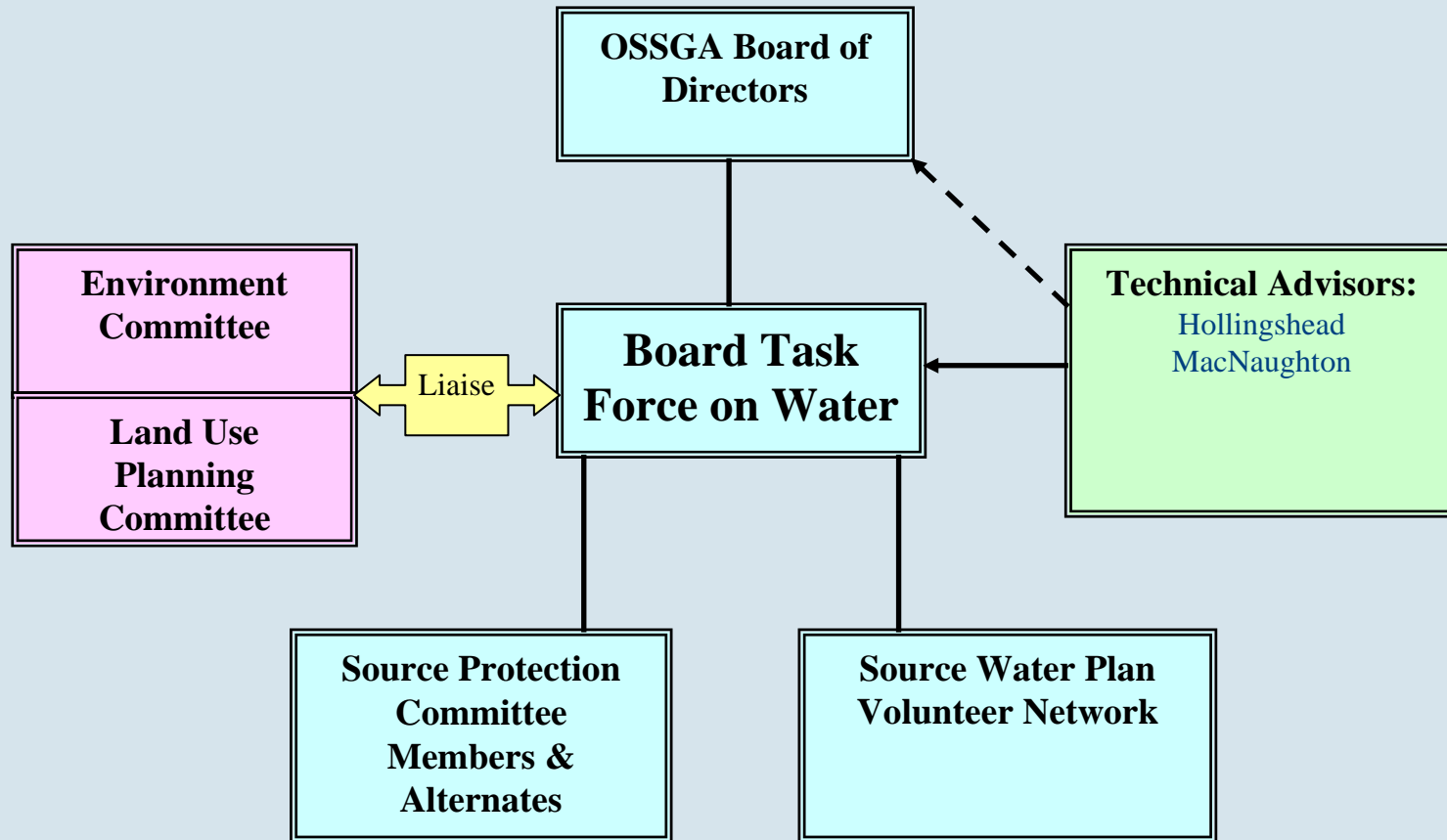
- Special Advisors.
- Member expertise:
 - Land Use, Environment and *ad hoc* committees.
 - Review and discussion groups.
- Research:
 - Water Consumption.
 - “Filtration”.
 - Ontario Case Histories.
- MNR “*Applied Research on Source Water Protection in the Aggregate Industry*” Steering Committee.

Education

- Educational materials:
 - *Water Fact Sheet.*
 - Powerpoint presentations – three modules.
 - *Five Key Messages.*
 - Display boards, booths and flyers.
- Dozens of presentations:
 - OSSGA Members.
 - Standing Committee.
 - Ministers and staff.
 - Municipalities.
 - Conservation authorities.
 - International Joint Commission on the Great Lakes.
 - NSSGA.
 - Other associations.
 - NGO's.

Participation

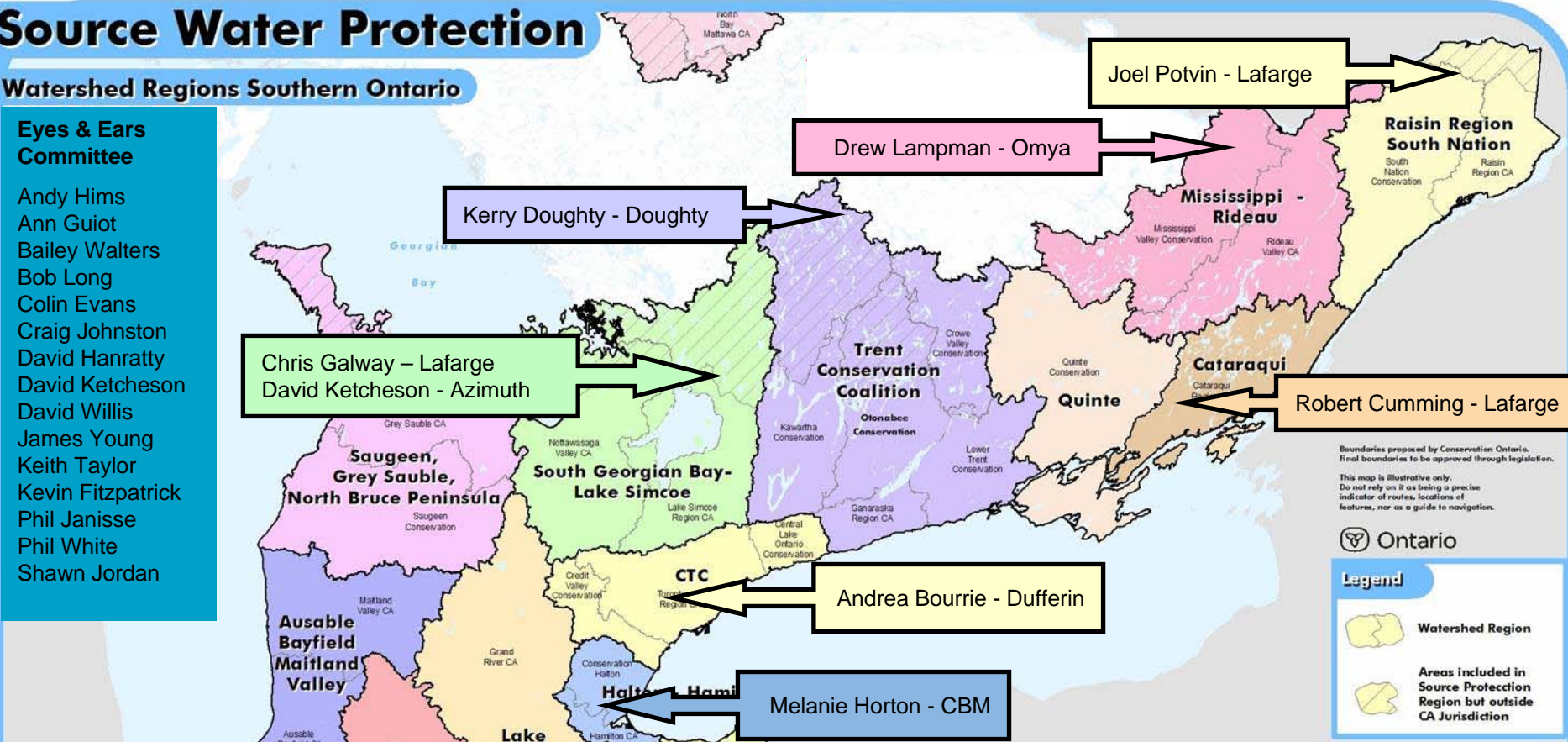
- Source Protection Implementation Committee.
- Meetings and liaison with MOE source water program staff.
- Standing Committee submission and presentation.
- MOE Technical Workshops.
- *Environmental Bill of Rights* submissions.
- Water Task Force.
- Source Protection Committees.
- “Eyes and Ears” volunteers.



Source Water Protection

Watershed Regions Southern Ontario

- Eyes & Ears Committee**
- Andy Hims
 - Ann Guiot
 - Bailey Walters
 - Bob Long
 - Colin Evans
 - Craig Johnston
 - David Hanratty
 - David Ketcheson
 - David Willis
 - James Young
 - Keith Taylor
 - Kevin Fitzpatrick
 - Phil Janisse
 - Phil White
 - Shawn Jordan



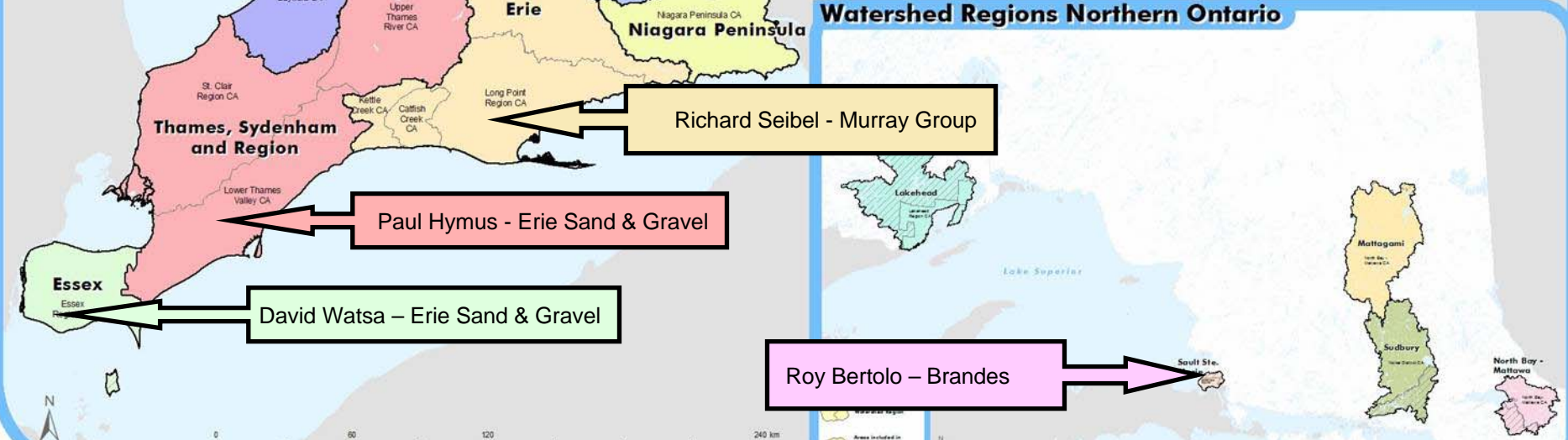
Boundaries proposed by Conservation Ontario. Final boundaries to be approved through legislation. This map is illustrative only. Do not rely on it as being a precise indicator of routes, locations of features, nor as a guide to navigation.

Ontario

Legend

- Watershed Region
- Areas included in Source Protection Region but outside CA Jurisdiction

Watershed Regions Northern Ontario



Six? ~~Five~~ Key Messages

1. ***Primarily water handlers, not consumers.***
2. ***A clean industry.***
3. ***A highly regulated industry.***
4. ***Protects water resources.***
5. ***Rehabilitation creates water assets.***
6. ***A conserving industry.***

Contact:

Jessica Annis
Environment & Resources Manager

Ontario Stone, Sand & Gravel Association
365 Brunel Road, Unit 2
Mississauga, ON L4Z 1Z5
Phone: 905-507-0711
Fax: 905-507-0717
Email: jannis@ontariossga.com
Web: www.ontariossga.com